
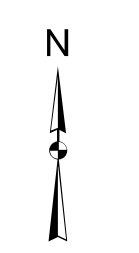


PROPERTY MAPS
**Tax Map
 35**
GLENBURN
 Penobscot County, ME



DRAFT MAP - FOR REVIEW ONLY!

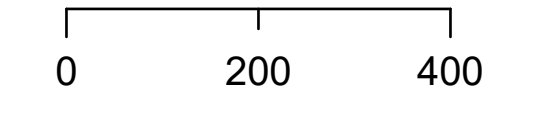


LEGEND

- PROPERTY LINE
- PUBLIC RIGHT-OF-WAY
- PRIVATE RIGHT-OF-WAY
- RAILROAD RIGHT-OF-WAY
- EASEMENT or ROW
- HISTORIC/SUBDIVISION LINE
- PARCEL HOOK
- 2-1** PARCEL ID NUMBER
- 150'** SURVEY DIMENSION (FEET)
- 1** SURVEY LOT NUMBER
- 1.25 AC** ASSESSED ACREAGE
- HYDROLOGY

The information on this map is for assessment purposes only, is not a legal survey, and is not intended to be used for conveyance.

SCALE: 1 in = 200 ft



Map Index

39	40	41	44	45
34	35	36	37	38
30	31	32	33	
26	27	28	29	
22	23	24	25	
18	19	20	21	
12	13	14	15	17
06	07	08	09	10
01	02	03	04	05

Original map created by J. W. Sewall Company and revisions made by 45 Degree North Cartographic and CAI Technologies.
 Map updated by LatLong Logic, LLC with Maine Assessment and Appraisal Services, Inc. (04/01/2022)

Print Date: 01/24/2023

Glenburn Assessor's Office
 144 Lakeview Road
 Glenburn, Maine 04401
 (207) 942-2905